



# WeatherNet Europe

For Globalstar

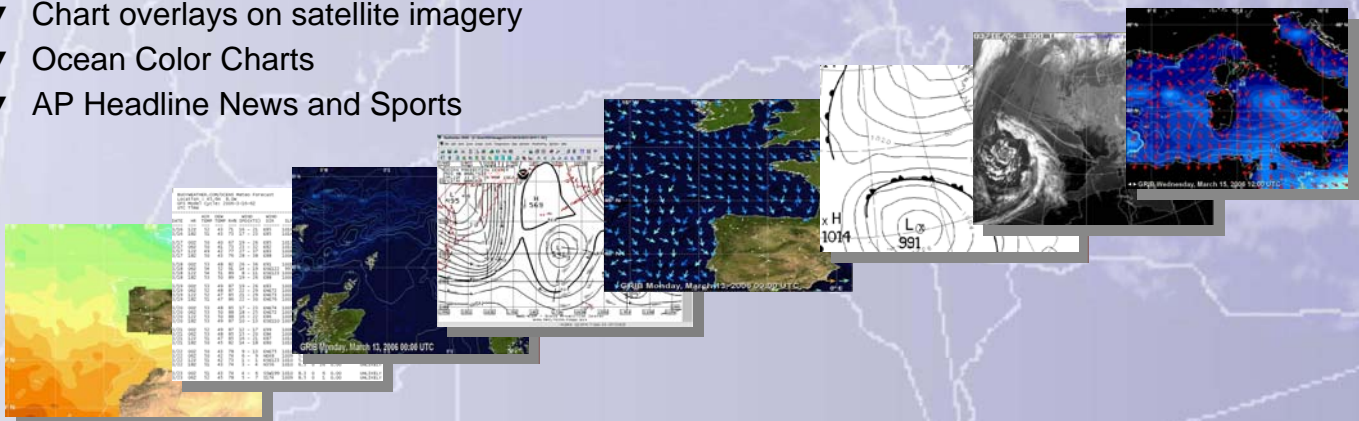
**The most comprehensive  
wireless marine weather resource  
on the planet.**

**Conveniently Indexed** by geographic region and type of product for great ease, speed, and accuracy in choosing products.

**Easily Delivered** to a variety of interfaces. You choose satellite, cellular or traditional land line devices with one click of a button.

**Economical and Efficient** with highly compressed data dramatically reducing the time and money required to easily get critical weather and ocean products in your hand.

- ▼ High definition ocean data including ocean currents, sea temps, sea height, mixed layer depth and more!
- ▼ Fish Landings and Market Reports.
- ▼ Weather Charts—Surface analyses, wind/wave, sea state, 500 mb, precipitation, cloud cover and more.
- ▼ GRIB data (including High Definition GRIB data from Theyr) for any weather or ocean feature. Data is extracted from not just one model but a collection of models best reflecting the meteorological or ocean factors in question.
- ▼ Interactive Weather—site-specific weather and ocean condition forecasts for any location in Europe and around the world.
- ▼ Text weather analyses and forecasts for coastal, offshore, and high seas conditions.
- ▼ Satellite imagery covering every ocean region on earth
- ▼ Graphical Buoy Charts and text buoy data around Europe, the US and Canada
- ▼ Chart overlays on satellite imagery
- ▼ Ocean Color Charts
- ▼ AP Headline News and Sports



## An easier way to obtain the weather information you need!

WeatherNet has an optional interface for quick access to some of the most widely used weather and ocean products. Products such as 7 day text forecasts and a variety of GRIB wind and wave data are available from the new interactive screen (seen on brochure cover). Enhanced access to new high resolution GRIB wind and wave data covering the Mediterranean has been added. GRIB ocean currents, satellite imagery and surface analyses covering Europe are also available directly via this view. We have placed the interactive world map right up front so that users can easily choose the area within Europe, or anywhere else in the world for that matter, for which they want that data and then just hit the 'Download Weather' button. It is that easy!

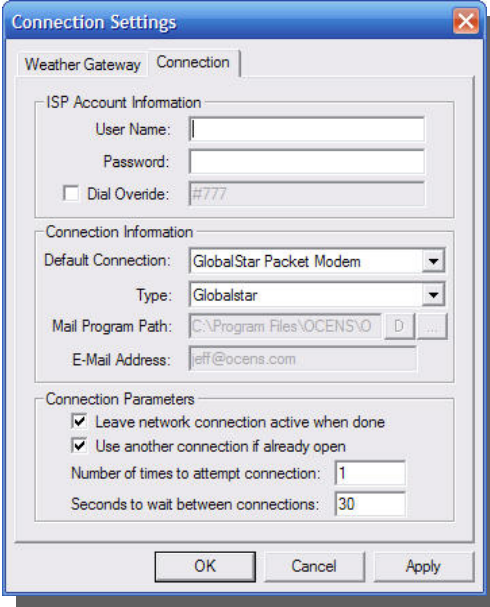
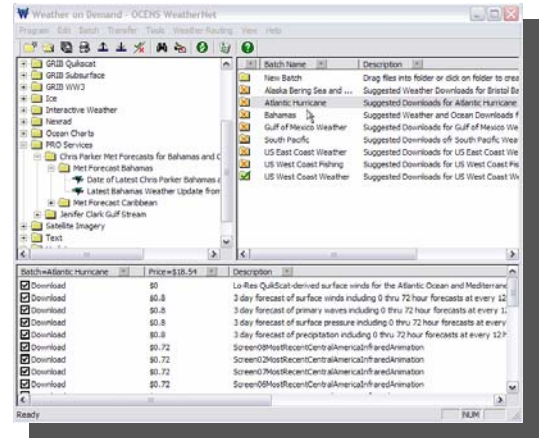
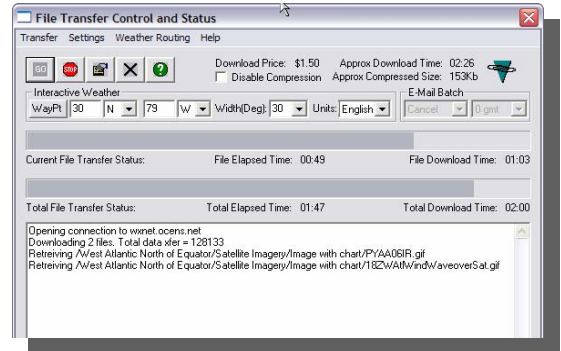
WeatherNet still offers thousands of other weather and ocean products, all available to you by just clicking on the 'More Products' button. Once in the 'More Products' view, users simply drag the weather product(s) he/she wishes to download into batch folders and then pushes the download button. WeatherNet immediately connects to the server via a wireless connection or email (satellite phone, cell, HF/Pactor Radio) and downloads the requested data. After the download, WeatherNet can be configured to automatically display the new weather data.

### Wireless Interfaces

WeatherNet supports any wireless interface running Windows Dial Up or email service that accepts attachments but is especially crafted to excel on your Globalstar phone. Simply install your Globalstar device driver and DUN and select the connection!

### Pricing

WeatherNet's fee structure is revolutionary. Simply activate your account and then pay for only the weather you download. Each weather product is priced independently. Costs for products and estimated download air time are computed prior to the download. Most content is priced between US 15 and 25 cents per item. Billing is on a per item basis with no monthly minimum. Downloads are added up and billed to your credit card once per month.



OCENS also offers you the flexibility to pre-pay for your WeatherNet downloads and receive up to 10% off with OCENS pre-paid data services cards. Just contact OCENS for more information.

And lastly, WeatherNet 'personalities' allow you to choose a front page interface customized to the type of data you use most frequently! WeatherNet Europe and WeatherNet Europe Fishing personalities are available.

Batch=	Price=\$1.80	Description
<input checked="" type="checkbox"/>	\$0.72	Most Recent infrared image covering the northeast Atlantic and Mediterranean
<input checked="" type="checkbox"/>	\$0.3	500 MB Analysis VT12Z
<input checked="" type="checkbox"/>	\$0.3	Most Current 48 hr Surface Forecast vt 12Z 115W - 135E
<input checked="" type="checkbox"/>	\$0.3	24 hr forecast ocean surface winds and wave heights vt 00/12Z
<input checked="" type="checkbox"/>	\$0.18	MetArea3HighSeasForecast
<input checked="" type="checkbox"/>	\$	Hi-Res QuikScat-derived surface winds for the Caribbean

Over 20,000 conveniently indexed and highly compressed weather products immediately acquired through your choice of wireless delivery devices at the simple click of a button.

OCENS GRIB Explorer software (sold separately) adds special enhancements boosting the utility of acquired GRIB information.



OCENS  
19655 1st Avenue South  
Suite 203  
Seattle, WA 98148  
USA  
www.ocens.com

+44 (0) 203 002 0476 (phone)  
sales@ocens.com (e-mail)

